



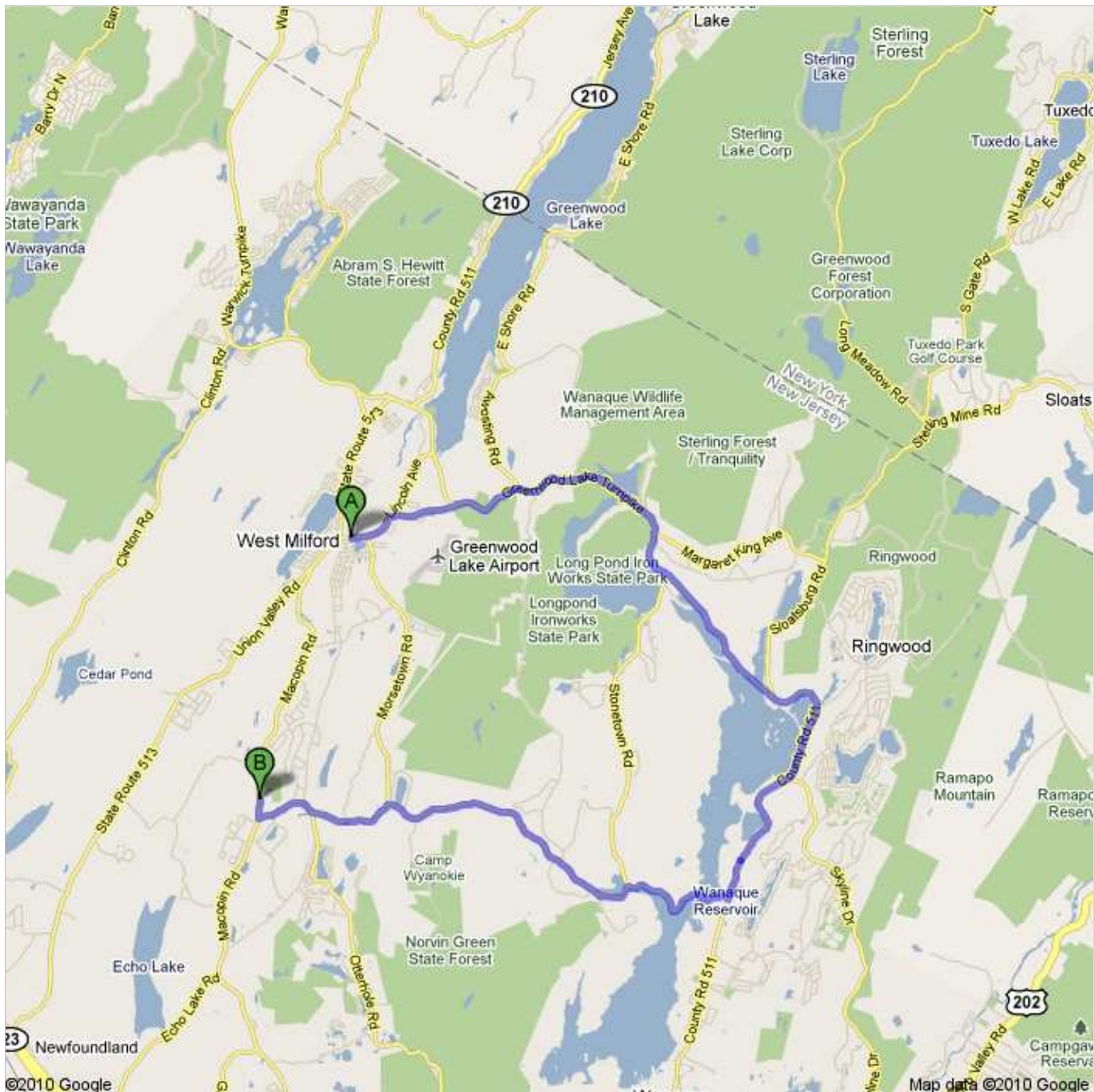
Directions to Township of West Milford: Bubbling Springs Park


1428 Macopin Road, West Milford, NJ 07480 - (973) 697-3990





16.7 mi – about 30 mins


Save trees. Go green!

Download Google Maps on your phone at google.com/gmm



 9 Marshall Hill Rd, West Milford, NJ 07480

- | | |
|---|---------------|
| 1. Head east on Marshall Hill Rd toward W Shore Ln | go 0.5 mi |
| About 1 min | total 0.5 mi |
|  2. Turn right to stay on Marshall Hill Rd | go 0.8 mi |
| About 2 mins | total 1.4 mi |
| 3. Continue onto County Rd 511 S/Greenwood Lake Turnpike | go 8.6 mi |
| About 15 mins | total 9.9 mi |
|  4. Turn right at W Brook Rd/Westbrook Rd | go 1.5 mi |
| About 3 mins | total 11.4 mi |
|  5. Turn left to stay on W Brook Rd/Westbrook Rd | go 5.1 mi |
| Continue to follow W Brook Rd | total 16.5 mi |
| About 9 mins | |
|  6. Turn right at Macopin Rd | go 0.2 mi |
| Destination will be on the right | total 16.7 mi |

 Township of West Milford: Bubbling Springs Park
1428 Macopin Road, West Milford, NJ 07480 - (973) 697-3990

These directions are for planning purposes only. You may find that construction projects, traffic, weather, or other events may cause conditions to differ from the map results, and you should plan your route accordingly. You must obey all signs or notices regarding your route.

Map data ©2010 Google

Directions weren't right? Please find your route on maps.google.com and click "Report a problem" at the bottom left.