

# COLORADO I - 70

Follow the mileposts to fuel and services

[County Map](#) • [Topographic Map](#) • [HomePage](#)

0	StateLine COLORADO / UTAH	<a href="#">"Click Here to View UTAH Maps &amp; Milepost Guides"</a>
2	Rabbit Valley	Dinosaur Quarry Trail
8	(Eastbound)	<b>Steep Grade Mileposts 8-11</b>
11	MACK	CO 139
14	Colorado Weigh & Check Station	
15	LOMA	CO 139 • RANGELY
19	FRUITA	<b>Rest Area</b> • U.S. 6 • CO 340 • Hospital

**Grand Junction Peterbilt**  
309 Raptor Road  
Fruita, CO 81505-9434  
970 858-3524  
www.peterbilt.com

Truck Sales • Service • Parts  
Mon-Fri 7am to 6pm  
Sat 8am to Noon  
Emergency Callout



26	GRAND JUNCTION	22 Road • U.S. 6 • U.S. 50 • I-70 Bus. Loop • <b>Fuel</b>
----	----------------	---

**Trans-West Trucks, Inc.**  
2236 Sanford Drive  
Grand Junction, CO 81505  
970 256-1081  
www.transwest.com

Truck Sales • Parts & Service  
Mon-Fri 7am to 8pm  
Sat 8am to 5pm



**Wagner Equipment**  
2882 I-70 Business Loop  
Grand Junction, CO 81501  
970 242-2834  
www.wagnerequipment.com

Truck Engine Service  
Mon-Fri: 7am to 5:30pm  
After Hours Service Available



28	GRAND JUNCTION	24 Road • Redlands Parkway
----	----------------	----------------------------

**MHC Kenworth**  
- Grand Junction  
752 23 1/2 Road  
Grand Junction, CO 81505  
970 242-2338  
www.mhctruck.com

Truck Sales • Parts & Service  
Mon-Fri 7am to 8pm  
Sat 8am to 5pm



31	GRAND JUNCTION	Rest Area • Horizon Drive • Airport • Mesa State College • Hospital
----	----------------	---

**Girardi's Towing**  
3183 D Road  
Grand Junction, CO 81504  
970 434-5629

**Heavy Towing & Recovery • Michelin Tires**  
4 of the Largest Wreckers • Secured Storage  
Lic. Tanker & Hazardous Material Recovery Team  
"Serving the Western Slope since 1975"  
Member:  
Towing & Recovery Professionals of Colorado



**Hanson Equipment, Inc.**  
2523 Highway 6 & 50  
Grand Junction, CO 81505  
970 243-7771  
www.hansonequipment.com

Truck Sales • Parts • Service  
Trailer Parts & Repair  
M-F 8am to 10pm • Sat 8am to 4:30pm  
7 Days • 24 Hour Emergency Service



**Additional GRAND JUNCTION Service Next Page**

# COLORADO I - 70

Follow the mileposts to fuel and services

[County Map](#) • [Topographic Map](#) • [HomePage](#)

Cummins Rocky Mountain LLC  
2380 US Hwy 6 & 50  
Grand Junction, CO 81501  
970 242-5776  
[www.rockymountain.cummins.com](http://www.rockymountain.cummins.com)

Cummins & Onan Distributor  
Mon-Fri: 8:00am to 5:00pm  
Closed Saturday and Sunday  
24 Hour Emergency Callout



37	GRAND JUNCTION	U.S. 6 • U.S. 50 • CLIFTON • DELTA • I-70 Bus. Loop
42	(Eastbound)	High Accident Area • Mileposts 42-47
42	PALISADE	I-70 Bus. Loop
44	PALISADE	I-70 Bus. Loop • U.S. 6
46	CAMEO	Fuel
47	(Westbound)	High Accident Area • Mileposts 47-42
47	Island Acres State Rec. Area	
49	GRAND MESA • COLLBRAN	CO 65 to CO 330 • Powderhorn Ski Area
50	(Eastbound Exit)	Parking Area
62	DEBEQUE	
75	PARACHUTE	Rest Area • Battlement Mesa • Fuel
81	RULISON	
87	W. RIFLE	U.S. 6 • CO 13
90	Rest Area	RIFLE • MEEKER • CO 13 • Hospital • Fuel
94	Mamm Creek	Garfield County Airport Road
97	SILT	U.S. 6 • Harvey Gap State Park
105	NEW CASTLE	U.S. 6 • Fuel
108	(Eastbound Exit)	Parking Area
109	Canyon Creek	
111	South Canyon	
114	WEST GLENWOOD SPRINGS	Fuel

Hanson Equipment, Inc.  
2222 Devereux Road  
Glenwood Springs, CO 81601  
970 928-9421  
[www.hansonequipment.com](http://www.hansonequipment.com)

Truck Sales • Parts • Service  
Trailer Parts & Repair  
M-F 8am to 5pm



115	(Eastbound Exit)	Rest Area
116	GLENWOOD SPRINGS	CO 82 • ASPEN • Hospital
119	NO NAME	Rest Area
121	Grizzly Creek	Rest Area
123	(Eastbound Exit)	SHOSHONE
125	(Eastbound)	High Accident Area
125	(Eastbound Exit)	HANGING LAKE Rest Area
129	Bair Ranch	Rest Area
131	(Westbound)	High Accident Area • Mileposts 131-130
133	DOTSERO	
140	GYPSUM	Airport
147	EAGLE	Rest Area • Airport
156.5	(East & Westbound)	High Accident Area
157	WOLCOTT	STEAMBOAT SPRINGS • CO 131
160	(Westbound)	Scenic Area Turnout
161	(Eastbound)	Scenic Area Turnout
163	EDWARDS	Rest Area
167	AVON	BEAVER CREEK
170	(Eastbound)	High Accident Area Mileposts 170-173

# COLORADO I - 70

Follow the mileposts to fuel and services

[County Map](#) • [Topographic Map](#) • [HomePage](#)

171	MINTURN	LEADVILLE • U.S. 6 • U.S. 24
173	VAIL	W. Entrance
173	(Westbound)	High Accident Area Mileposts 173-170
176	VAIL	Hospital
179	(Eastbound)	Extra-wide shoulder • Chain-up Area
180	VAIL	E. Entrance
182	(Eastbound)	High Accident Area Mileposts 182-190
182	(Westbound)	Runaway Truck Ramp
185	(Westbound)	Runaway Truck Ramp
189	Vail Pass Summit • 10,603 ft.	7.0% Grade • Truck Parking
190	Rest Area	
195	(Eastbound)	Steep Downhill Canyon With High Local Late-Afternoon Traffic Mileposts 195-201
195	CO 91 South	LEADVILLE • COPPER MOUNTAIN • Scenic Overlook • Parking Area
<b>Millennium Towing</b> 503 Hwy 24 South Leadville, CO 80461 719 486-1500		<b>Towing 24 Hours • 7 Days</b> Will Go Anywhere in Colorado Minor Truck Repair & Road Service 48 Foot Landoll • Equipment Relocation Shop Hours: Mon-Fri 8:30am to 5:30pm
		
196	(Westbound)	Scenic turnout
198	Officers Gulch	
201	FRISCO	Main Street • Emergency Med Services • BRECKENRIDGE • I-70 Bus. Loop
203	CO 9 South	FRISCO • BRECKENRIDGE • <a href="#">Fuel</a> Scenic Turnout Areas (Milepost 203 Westbound & 204 Eastbound)
<b>Ski Country Shell &amp; Towing</b> Frisco, CO 970 668-3093		 <b>24 Hour Wrecker Service</b> Emergency Callout Tires • Minor Highway Repair & Service Shop Hours: Mon-Fri 7:00am to 9:00pm
		
205	DILLON • SILVERTHORNE	CO 9 North • U.S. 6
<b>Dillon Towing &amp; Recovery</b> 244 Brian Avenue Silverthorne, CO 80435 970 468-2907		<b>24 Hour Full Service Towing</b>
		
209	(Westbound)	Runaway Truck Ramp
212	(Westbound)	Runaway Truck Ramp
216	(Westbound)	Extreme 7% Grade Mileposts 216-205 Without Shoulders in Some Areas
216	Eisenhower Memorial Tunnel	1.7 miles long • Loveland Pass • Elev. 11,013 ft. • U.S. 6 West • HC • Parking
216	(Eastbound)	7.5% Grade
218		
221	BAKERVILLE	
226	SILVER PLUME	
227	(Eastbound)	Extreme Winds Mileposts 227-230
228	GEORGETOWN	
230	(Westbound)	Extreme Winds Mileposts 230-227
232	EMPIRE • GRANBY	U.S. 40 • Rocky Mtn Nat'l Park • WINTER PARK • SILVER CREEK • LAWSON
233	(Eastbound Exit)	LAWSON

# COLORADO I - 70

Follow the mileposts to fuel and services

[County Map](#) • [Topographic Map](#) • [HomePage](#)

234 DOWNIEVILLE • LAWSON

DUMONT • [Colorado Weigh & Check Station](#) • [Fuel](#)

Allied Towing  
2821 Colorado Blvd.  
Idaho Springs, CO 80452  
303 567-4262

Heavy Duty Towing & Forklift  
20 Years Experience  
Off Road & 4x4 Recovery  
Tire Repair  
Cold Weather Jump Starts  
On Call 24 Hours / 7 Days



235 (Westbound Exit)

DUMONT

236 [Trucker Info](#) • [C.B. Channel 18](#)

238 Fall River Road

St. Mary's Glacier

239 IDAHO SPRINGS

Bus. I-70

240 IDAHO SPRINGS

CO 103 • Mt. Evans

241 IDAHO SPRINGS

Bus. I-70

241 (Westbound Exit)

County Road 314

243 HIDDEN VALLEY

244 U.S. 6

GOLDEN • to CO 119 to CENTRAL CITY, BLACKHAWK

247 (Westbound)

***Dangerous Winter Pass • 6% Grade***

247 (Eastbound Exit)

BEAVER BROOK

248 (Westbound Exit)

BEAVER BROOK • Floyd Hill

251 (Eastbound Exit)

EL RANCHO • EVERGREEN

252 (Westbound Exit)

Evergreen Parkway • EL RANCHO • CO 74

Denver West Towing  
16035 W. 4th Ave.  
Golden, CO 80401  
303 279-3434

Heavy Duty Towing & Recovery  
24 Hours • 7 Days  
53' Landoll  
Trailer Towing Service Available



252 (Westbound)

***Extreme Downhill Slope & Curves Mileposts 252-244***

253 Chief Hosa

***Sharp Curves • Steep Grade Mileposts 253.5-259***

253.5 (Eastbound)

Lookout Mountain

254 Genesee Park

256 Lookout Mountain

257 (Eastbound)

***Runaway Truck Ramp***

259 MORRISON

GOLDEN • Red Rocks • CO 26 • Mother Cabrini Shrine

260 (Eastbound)

***High Local, Interstate, & Commercial Traffic with Construction Next 22 Miles!***

***Rush Hours: Approximately 6:30am to 8:30am & 3:30pm to 6:30pm***

260 CO 470

COLORADO SPRINGS • [Fuel](#)

261 (Eastbound Exit)

6th Avenue

262 DENVER

W. Colfax Avenue • U.S. 40 • to U.S. 6

263 DENVER

Denver West Blvd. • National Renewable Energy Lab

264 DENVER

West 32nd Avenue • Youngfield Street

265 (Westbound Exit)

GOLDEN • CENTRAL CITY • CO 58 • Colorado School of Mines

266 DENVER

Ward Road • CO 72 • W. 44th Avenue • [Fuel](#)

267 DENVER

Kipling Street • CO 391 • Hospital

269A DENVER

Wadsworth Blvd. • CO 121

269B DENVER

***["Click Here" to View I-76 Milepost Guide](#)***

Beall Trailers  
4850 East 74th Avenue  
Commerce City, CO 80022  
303 289-3149  
[www.beallcorp.com](http://www.beallcorp.com)

Custom Built Tanks & Trailers  
Since 1905  
Complete Tank & Trailer Repair  
"R" Stamp • Shop  
Mon-Fri 8am to 5pm



# COLORADO I - 70

Follow the mileposts to fuel and services





[County Map](#) • [Topographic Map](#) • [HomePage](#)

270	DENVER	Harlan Street • Sheridan Blvd. • CO 95	
	<b>Connolly's Towing</b> 5702 W. 60th Arvada, CO 80003 303 424-3445 <a href="http://www.connollyweb.com">www.connollyweb.com</a>	24 Hour Service Air Bags • Storage Lot All Types of Equipment Member: Towing & Recovery Professionals of CO	
271	(Westbound Exit)	Sheridan Blvd. • CO 95	
271	(Westbound Exit)	Lowell Blvd. • Tennyson St.	
272	DENVER	U.S. 287 • Federal Blvd.	
273	(Eastbound Exit)	Pecos St.	
274	DENVER	<a href="#">"Click Here" to View I-25 Milepost Guide</a> • FT. COLLINS • COLORADO SPRINGS	
275	(Westbound Exit)	Washington St.	
274	DENVER	I-25 • FT. COLLINS • COLORADO SPRINGS • Washington St. • Pecos St.	
275	(Westbound Exit)	Washington St. • <a href="#">Fuel</a>	
275	DENVER	Brighton Blvd. • Coliseum • CO 265	
275	(Eastbound Exit)	York St. • Josephine Street	
276	DENVER	Vasquez Blvd. • Steele St. • U.S. 6 • U.S. 85 • <a href="#">Fuel</a>	
	<b>Joe's Towing</b> 6586 Brighton Blvd. Denver, CO 80022 303 428-9242 <a href="http://www.denvertowing.com">www.denvertowing.com</a>	24 Hours • 7 Days Heavy Duty Towing Trailer Storage	
	<b>Rush Truck Center</b> 5165 Vasquez Blvd. Denver, CO 80216-3030 303 292-3170 <a href="http://www.rushtruckcenters.com">www.rushtruckcenters.com</a>	Truck Sales • Parts • Service Mon-Fri: 6:30am to 10:30pm Sat & Sun: 7:00am to 5:30pm	
276	DENVER	Colorado Blvd. • CO 2	
277	DENVER	Dahlia St. • Holly St. • Monoco St.	
278	DENVER	Quebec St. • CO 35 • <a href="#">Fuel</a>	
	<b>Mirage Recovery Service</b> 8051 Rosemary Street Commerce City, CO 80022 303 344-4494	<i>"We Go Out of Our Way            To Get You on Your Way"</i> 5 Big Wreckers Rotator • Air Bags	
	<b>MHC Kenworth - Denver</b> 7007 Sandown Road Denver, CO 80216-2245 720 941-0833 <a href="http://www.mhctruck.com">www.mhctruck.com</a>	Truck Sales • Parts • Service Open 7 Days • 24 Hours	

# COLORADO I - 70

Follow the mileposts to fuel and services

[County Map](#) • [Topographic Map](#) • [HomePage](#)

279	DENVER	I-270	
	TCI Tire Centers 9156 Brighton Road Henderson, CO 80640 303 399-9463 www.tirecenters.com	24 Hour Emergency Road Service Truck & Trailer Alignment Brakes • Cab AC Trailer D.O.T. Inspections Mon-Fri: 7am to 5pm • Sat: 7am to Noon	
	Cummins Rocky Mountain LLC 8211 East 96th Ave. Henderson, CO 80640 303 287-0201 www.rockymountain.cummins.com	Cummins & Onan Distributor Parts Mon-Fri: 7:30am to 10:00pm Sat: 7:30am to 4pm Service Mon-Fri: 7:30am to 7:00pm	
280	DENVER	Havana St.	
281	DENVER	Peoria St. • Fitzsimmons Army Medical Hospital • <a href="#">Fuel</a>	
282	DENVER	Junction I-225 • COLORADO SPRINGS	
282	(Westbound)	<i>High Local, Interstate, &amp; Commercial Traffic with Contruction Next 22 Miles!</i> <i>Rush Hours: Approximately 6:30am to 8:30am &amp; 3:30pm to 6:30pm</i>	
283	Chambers Road		
284	(Eastbound Exit)	Pena Blvd. • Denver International Airport	
285	Airport Road	<a href="#">Fuel</a>	
	McCandless International 16704 E. 32nd Ave. Aurora, CO 80011-1521 303 739-9900 www.mccandlessintl.com	Truck Sales • Parts • Service Mon-Fri: 7am to Midnight Sat & Sun: 7am to 5:30pm	
286	Tower Road	Pena Blvd. • Denver International Airport • CO 32	
	Wagner Equipment Co. 18091 E. 22nd Ave. Aurora, CO 80011-3513 303 739-3003 www.wagnerequipment.com	Truck Engine Service Mon-Fri: 7am to Midnight Sat & Sun: 7am to 5:30pm	
288	Colfax Avenue	Bus. I-70 • U.S. 40 • U.S. 287	
289	Gun Club Road		
292	Air Park Road	CO 36	
295	WATKINS	Bus. I-70 North • Front Range Airport • <a href="#">Fuel</a>	
299	BENNETT	Manila Road • <a href="#">Fuel</a>	
304	BENNETT	CO 79	
305	(Eastbound Exit)	KIOWA	
306	<a href="#">Rest Area</a>	to KIOWA • BENNETT	
310	STRASBURG		
316	BYERS	U.S. 36	
322	PEORIA	Race Track	
328	DEER TRAIL	Dog Track	
333	<a href="#">Rest Area</a>		
336	LOWLAND		

# COLORADO I - 70

Follow the mileposts to fuel and services

[County Map](#) • [Topographic Map](#) • [HomePage](#)

340	AGATE	
348	(Eastbound)	High Accident Area Mileposts 348-354
348	CEDAR POINT	
352	KIOWA	CO 86
354	Riverbend	
354	(Westbound)	High Accident Area Mileposts 354-348
359	LIMON	Southbound to U.S. 24 • CO 71 • U.S. 287 • U.S. 40 • Fuel
360	Colorado Weigh & Check Station	
361	LIMON	Southbound to U.S. 24 • CO 71 • U.S. 287 • U.S. 40 • Fuel

Winterberg Oil Co.  
Wrecker Service  
21909 Hwy 40-287  
Limon, CO 80828  
719 775-2471  
877 719-2471 Toll Free

Heavy Duty Towing & Fork Lift  
Wreck Recovery  
Secured Storage  
24 Hours • 7 Days



363	HUGO • KIT CARSON	U. S. Hwy 40 • U. S. Hwy 287 • Business Route Only
371	GENOA • HUGO	Hospital
376	BOVINA	
383	ARRIBA	Rest Area
395	FLAGLER	
405	SEIBERT	CO 59
412	VONA	
419	STRATTON	
429	BETHUNE	
437	BURLINGTON	Bus I-70 • Lincoln St. • U. S. Hwy 385 • WRAY • CHEYENNE WELLS • Hospital • Fuel
437.5	(Westbound Exit)	Rest Area
438	BURLINGTON	Bus I-70 • Rose Avenue • U. S. Hwy 24 • Fuel
449	KANSAS/COLORADO STATELINE	

[Click Here to View KANSAS Maps & Milepost Guides](#)

